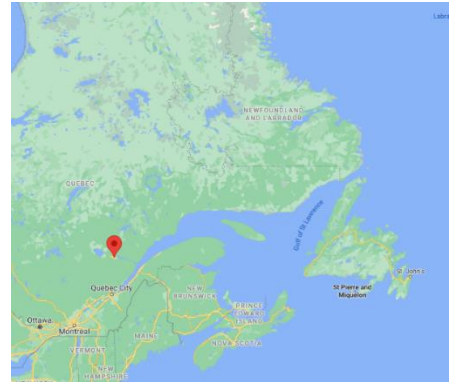
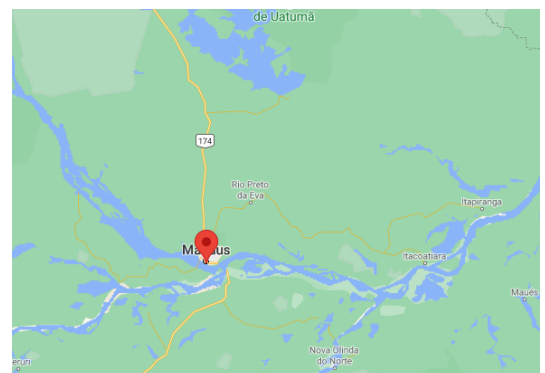


Location:

Saguenay, Quebec, Canada



Manaus – Brazil



Saguenay, Quebec, Canada – Physical features



Human geography:



## Manaus

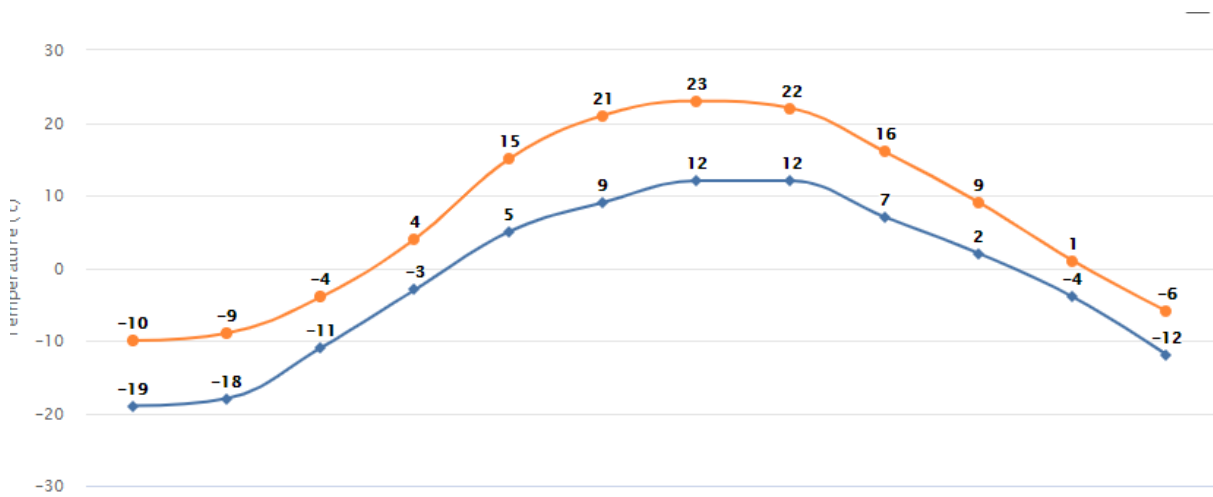
### Physical features



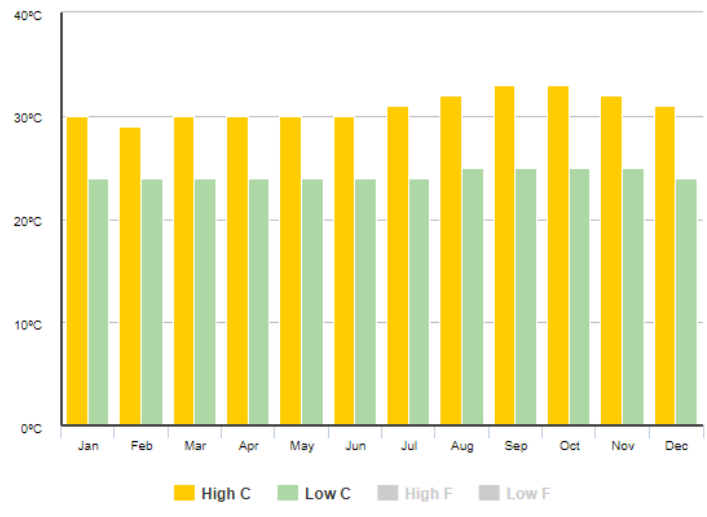
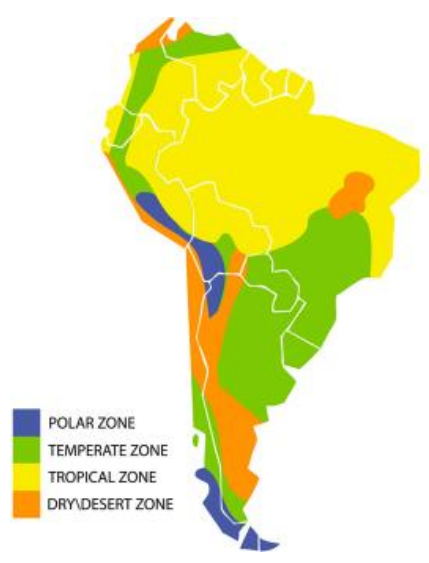
### Manaus – Human features



# Saguenay, Quebec, Canada – Climate



# Manaus, Brazil - Climate



## Saguenay, Quebec, Canada – Natural disasters

Two notable natural disasters have occurred within the current municipal boundaries of Saguenay: the Saint-Jean-Vianney landslide of May 4, 1971, and the Saguenay flood of 1996. The 1988 Saguenay earthquake, a magnitude 5.9 earthquake on November 25, 1988, had its epicentre 35 km south of Chicoutimi and was felt within the city.

## Manaus – Brazil.



Many communities around Manaus, the capital of Amazonas state, have been under water for months.